



1975



1976




March 2016



Raising the wall - 2016

- 50% of the capacity can supply 160 000 domestic users with water for 1 year (150 liter/person/day).
- The surface area is equivalent to 237 rugby fields.



September 2015



September 2016

### HAZELMERE DAM (29.598157 S; 31.042509 E)

Completed: 1977

River: Mdloti River.

Capacity: 17.86 million m<sup>3</sup>

Type of dam: Concrete gravity dam.

Length of wall (top): 478 m

Length of dam (longest distance from wall to inflow): 3.5 km

Nearest town: Verulam

Surface area: 190 ha

Water use: Domestic and Irrigation.

Capacity compared to the Inanda Dam in the Umgeni River 20 km away: < 8 %

References, literature and photos:

References: [https://en.wikipedia.org/wiki/Hazelmere\\_Dam](https://en.wikipedia.org/wiki/Hazelmere_Dam);

Photos: DWA; <http://northcoastcourier.co.za>;

<http://citizen.co.za/>